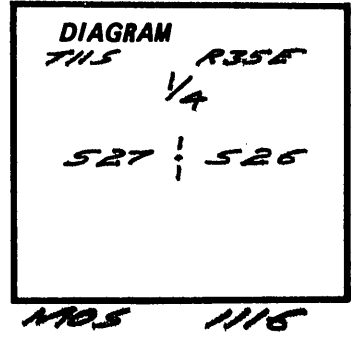


CERTIFIED RECORD OF LAND CORNER MONUMENTATION

T-17


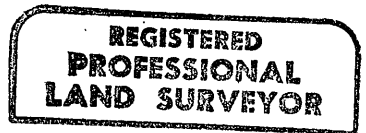

History of original corner establishment:

Original corner established in 1881 by Robb & Graden.
Set stone 12x10x6 from which:
A 35" pine brs, N55°E 47 lrs.
A 8" pine brs, S60°W 69 lrs.



Description of corner evidence found: 12x11x7 stone with 1/4 marked on up face.
Pine stump with scribes brs, N55°E 32.5'
Pine stump with scribes brs, S62°W 45.5'

Description of monument and accessories I established to perpetuate the original location of this corner: Set 2 1/2" x 30" aluminum pipe with 2 1/2" aluminum cap rising 5" in stone mound. Buried original stone alongside.
New BTs:
A 12" Tamarack brs, S82°W 15.2'
marked 1/4 S27 BT
A 8" PP brs, S14°E 6.0'
marked 1/4 S26 BT



I hereby certify the above corner was perpetuated as described in July, 1989.

Office of County Surveyor County of Grant
State of Oregon, I hereby certify that the within instrument was filed in this office for record on the 1 day of Dec, 1989
Robert D. Sargent by Robert D. Sargent
(COUNTY OFFICIAL) (DEPUTY)